

Greenway Concrete Trail

To advanced freeride area & advanced trails, including "El Scorcho" Uphill

Soccer Field  
Elementary School

Climbing Snake Bike Trail

NORTH PARKING LOT






Skiilet Express Bike Trail

Laughing Creek Leg Bike Trail

Holcomb Bridge Rd. To 400

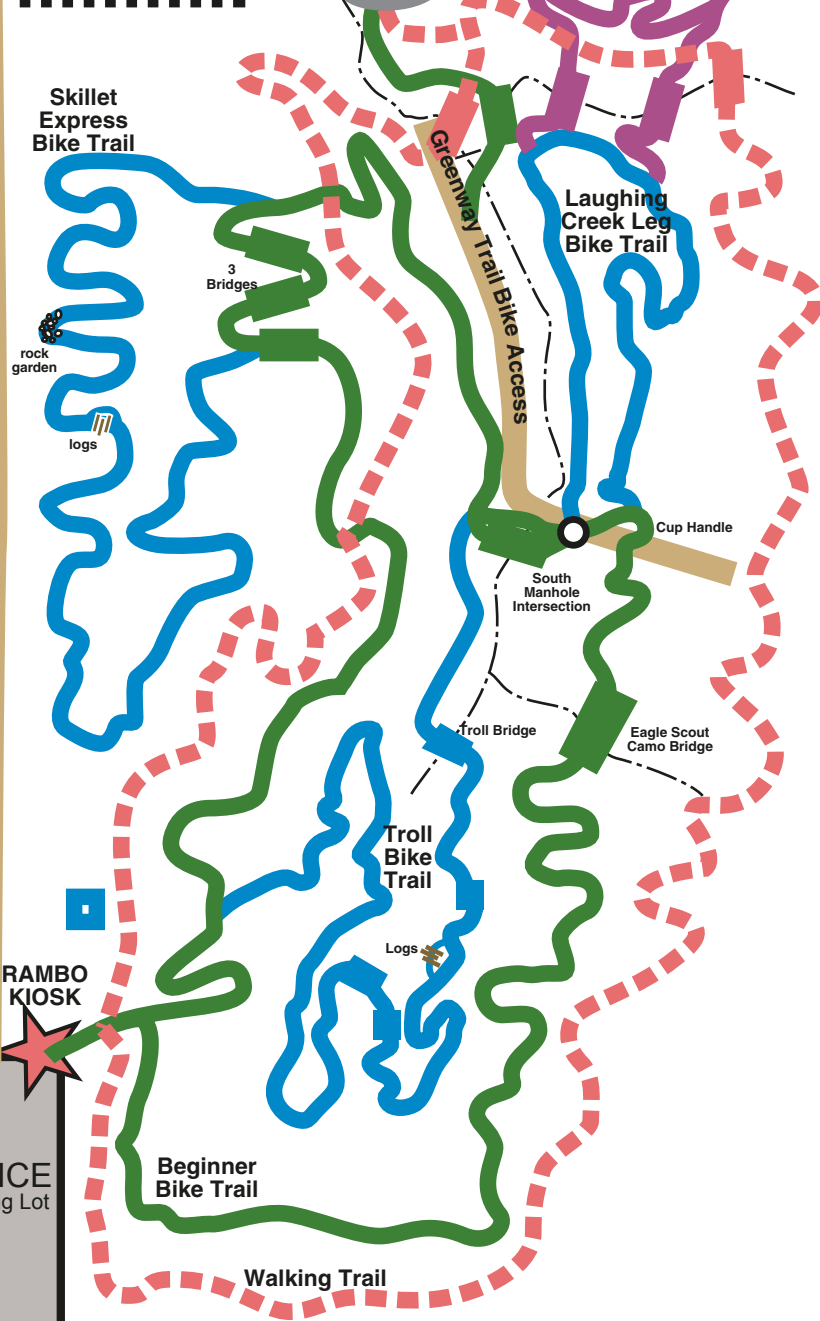
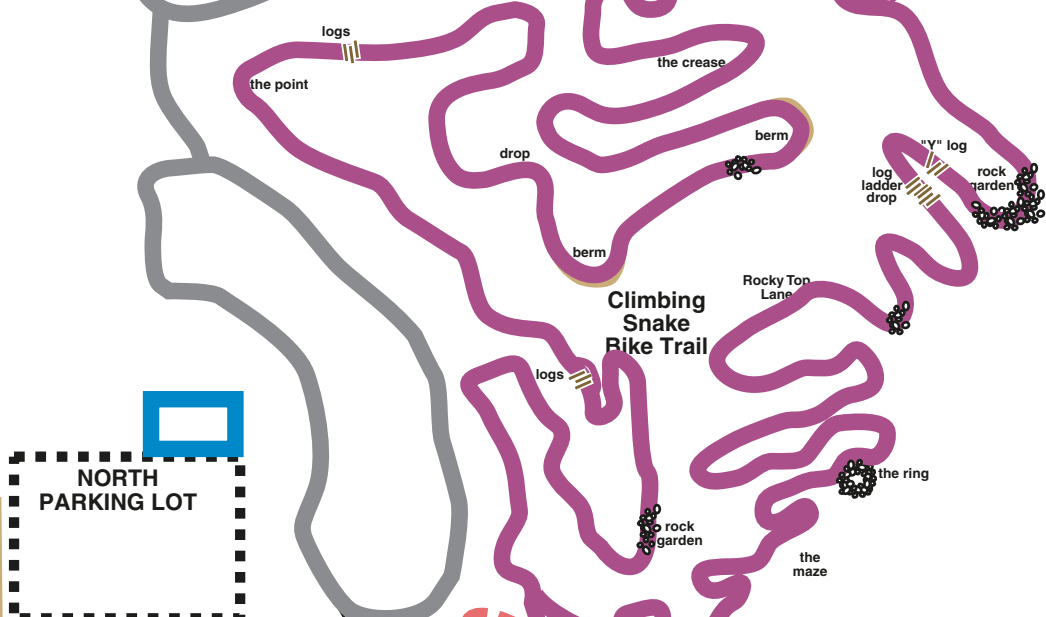
Gravel Power Line Rd.

# ROSWELL, GA BIG CREEK PARK Mountain Bike, Walking & Mixed Use ★ TRAIL MAP

-  Bike Trail - Beginner (1.3 mi.)
-  Bike Trails - Intermediate (1.5 mi.)
-  Bike Trail - Advanced (1.3 mi.)
-  Walking Trails (1.5 mi.)
-  Mixed Use Surfaced Trails (2 mi.)  
concrete / boardwalk

**NO HELMET - NO RIDE**

The Mountain Bike Trails are designed, built & maintained by volunteers of the RAMBO chapter of IMBA/SORBA. To volunteer, join, donate, or address questions about the trails, please contact RAMBO (Roswell Alpharetta Mountain Bike Organization) through our website at [www.RAMBO-MTB.org](http://www.RAMBO-MTB.org).



ENTRANCE  
Gravel Parking Lot

RAMBO KIOSK

Old Alabama Rd.